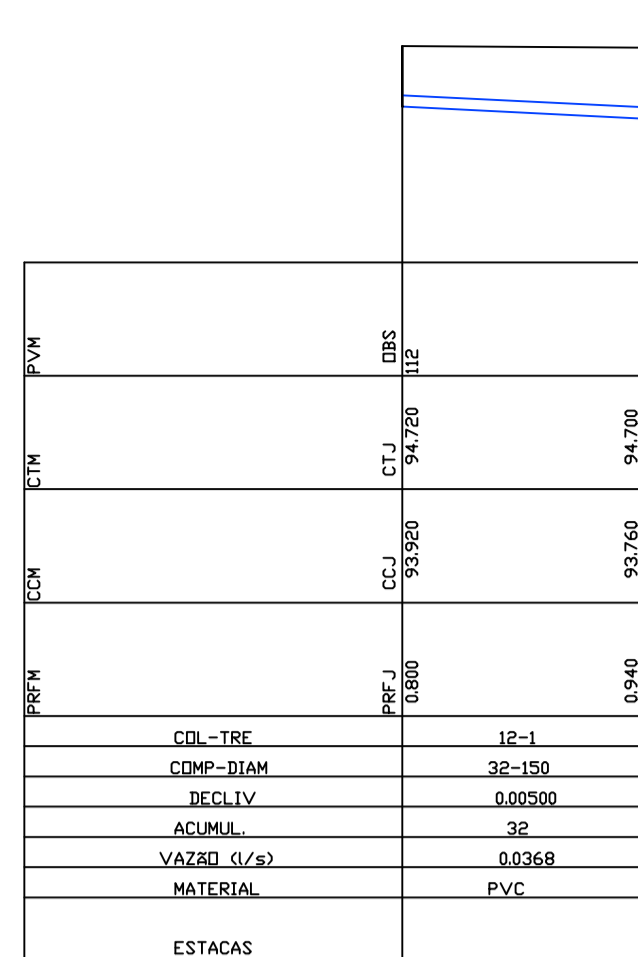
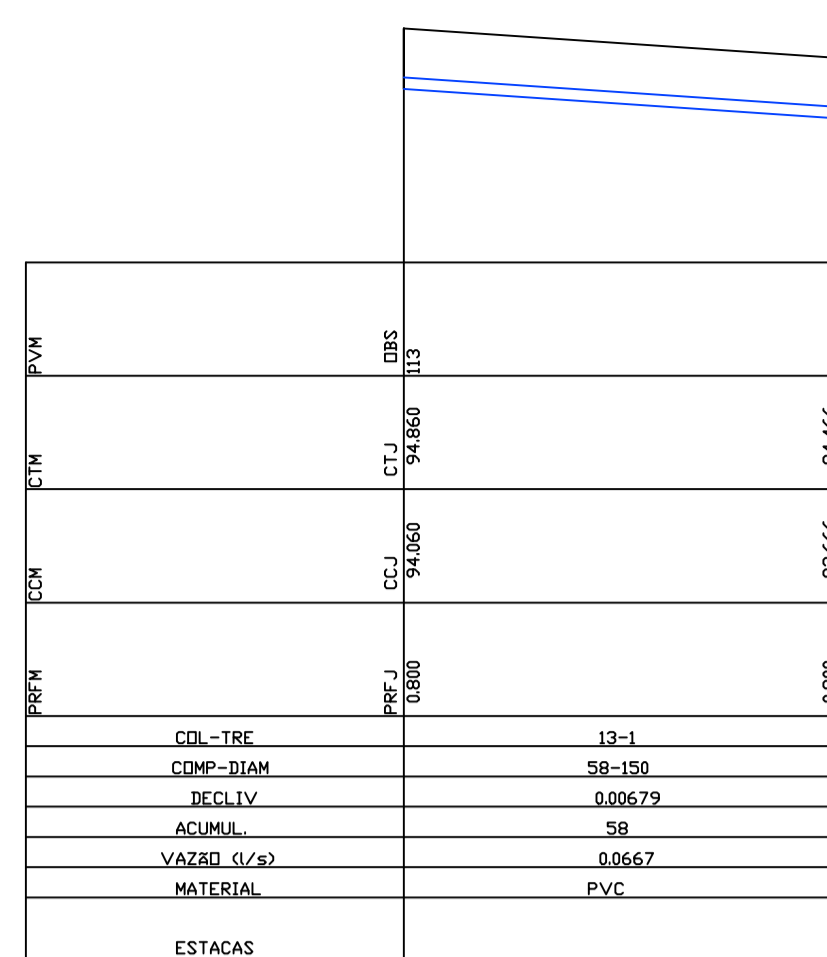


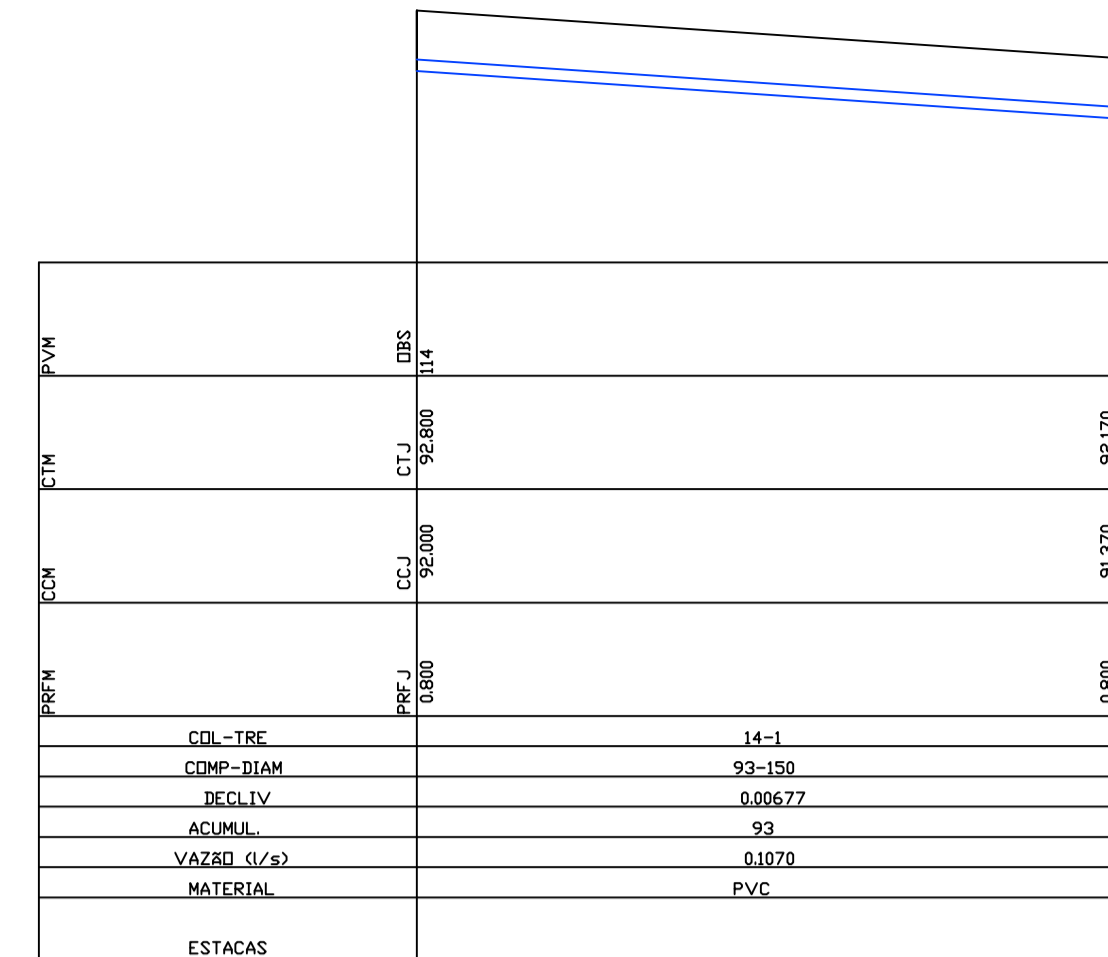
1 PERFIL DO COLETOR 11
ESCALA 1:1



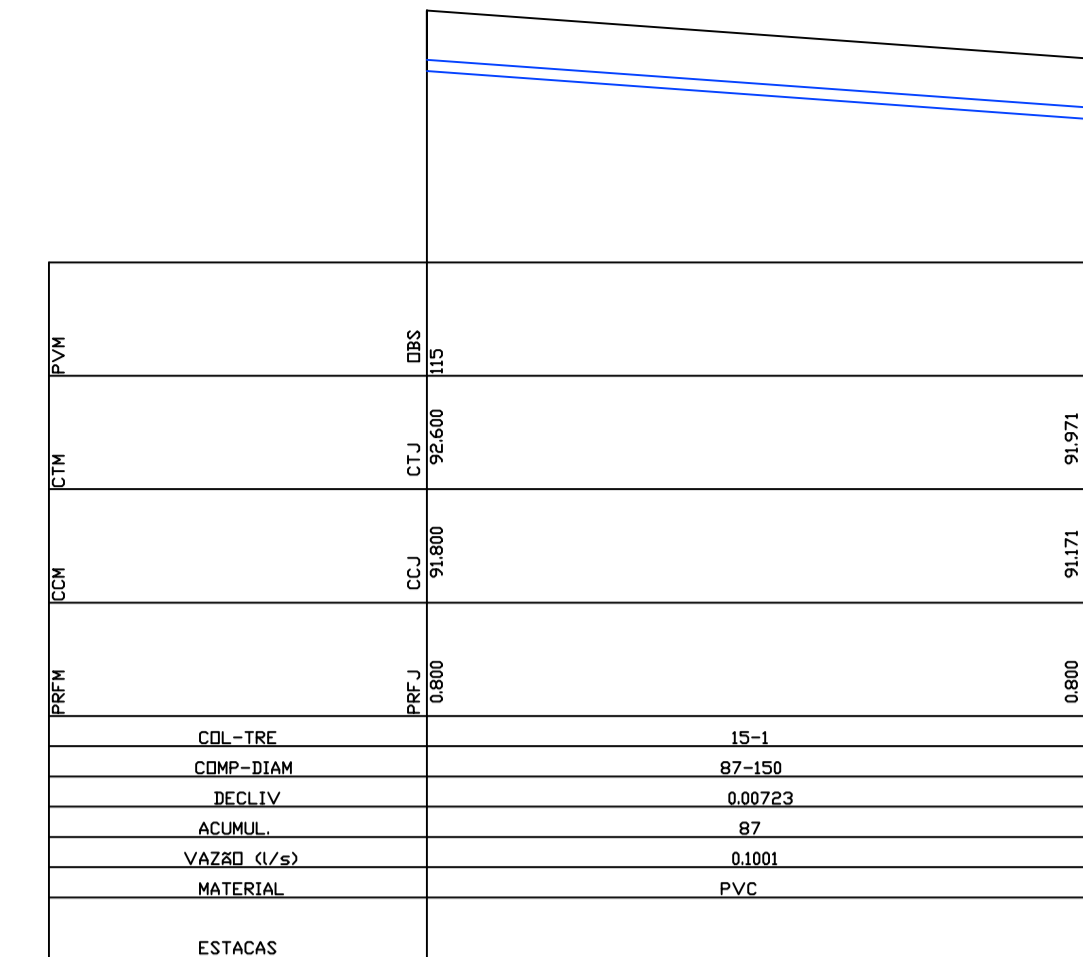
2 PERFIL DO COLETOR 12
ESCALA 1:1



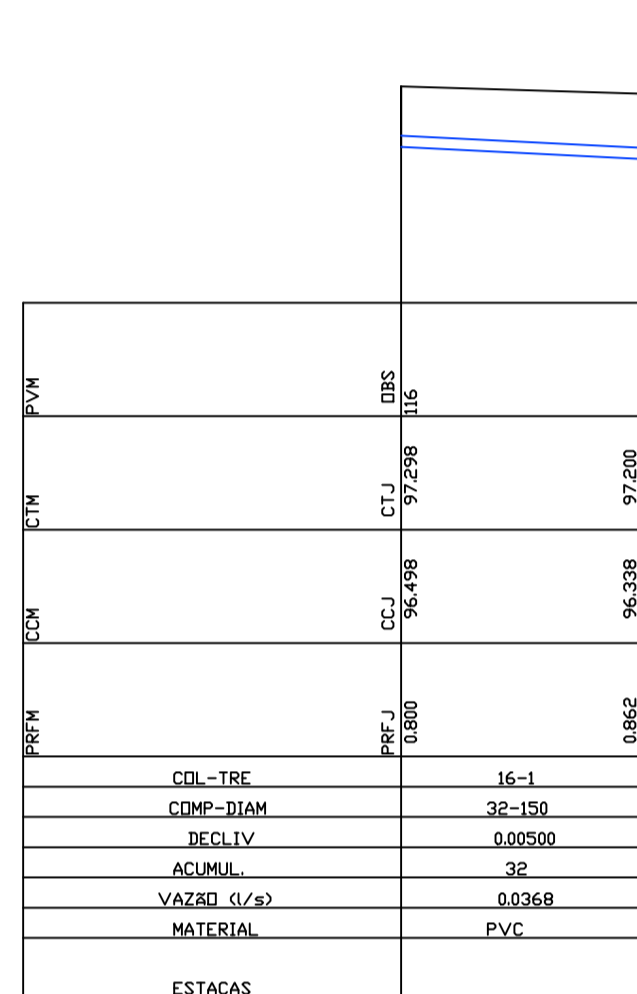
3 PERFIL DO COLETOR 13
ESCALA 1:1



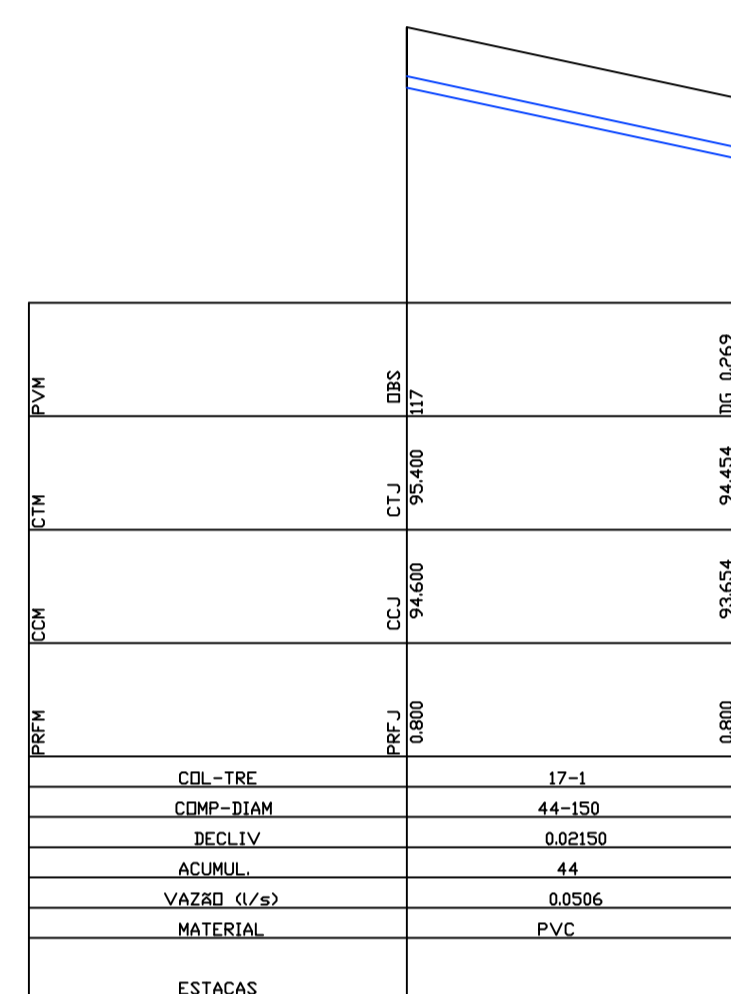
4 PERFIL DO COLETOR 14
ESCALA 1:1



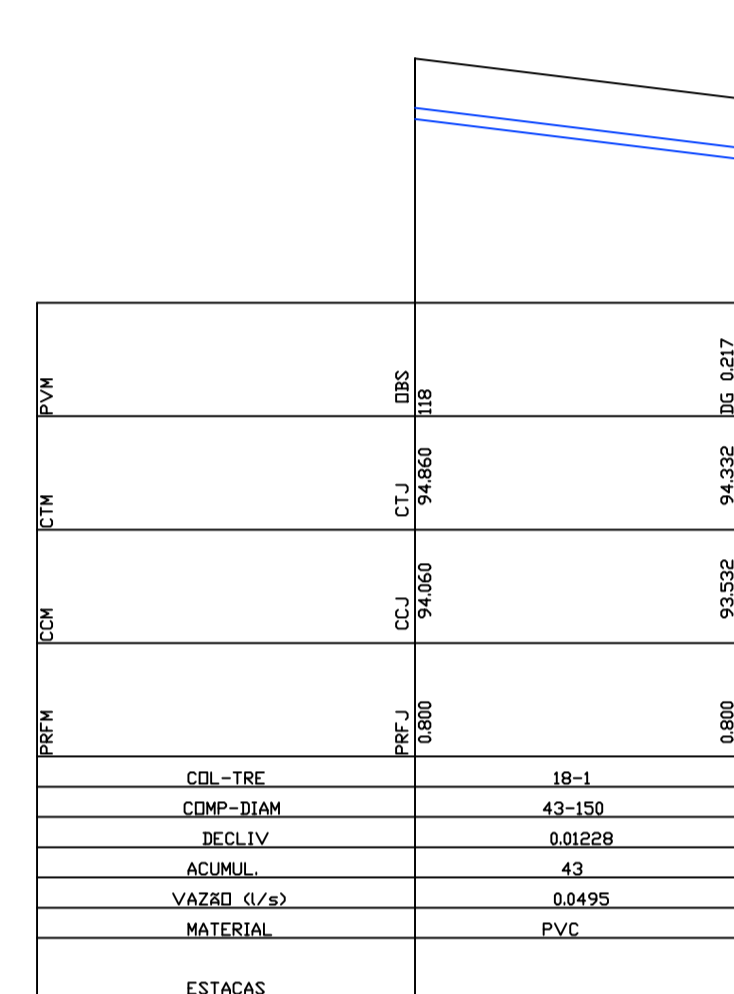
5 PERFIL DO COLETOR 15
ESCALA 1:1



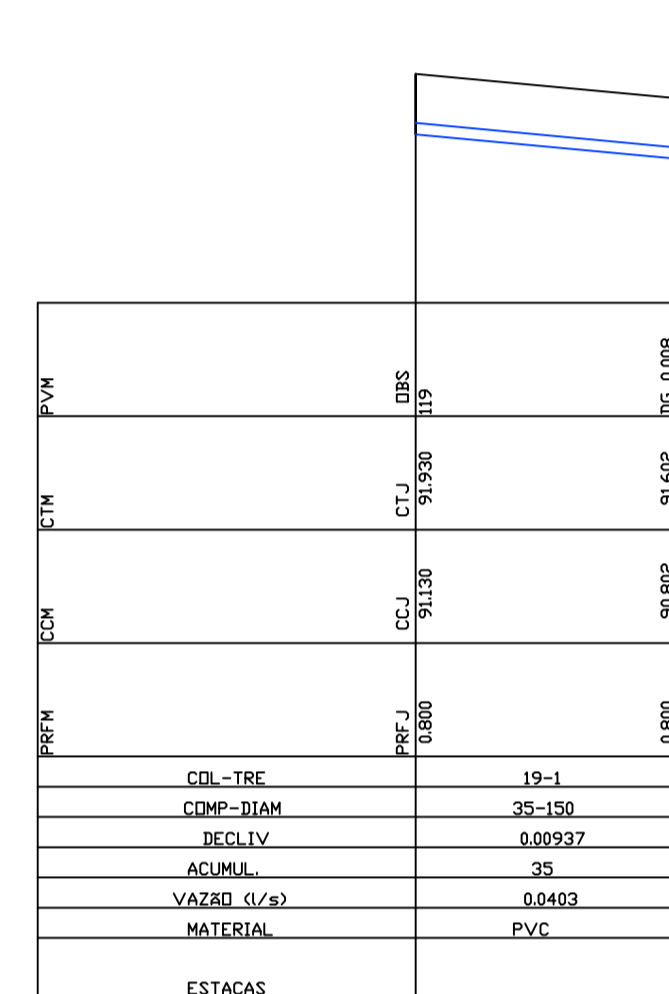
6 PERFIL DO COLETOR 16
ESCALA 1:1



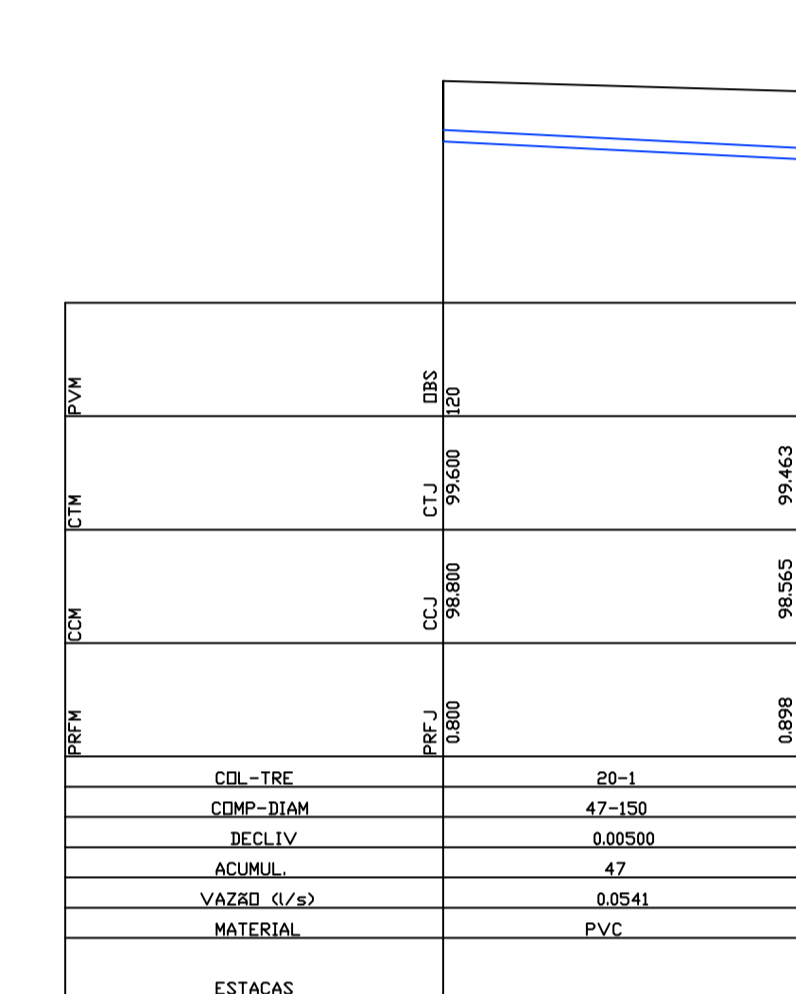
7 PERFIL DO COLETOR 17
ESCALA 1:1




8 PERFIL DO COLETOR 18
ESCALA 1:1



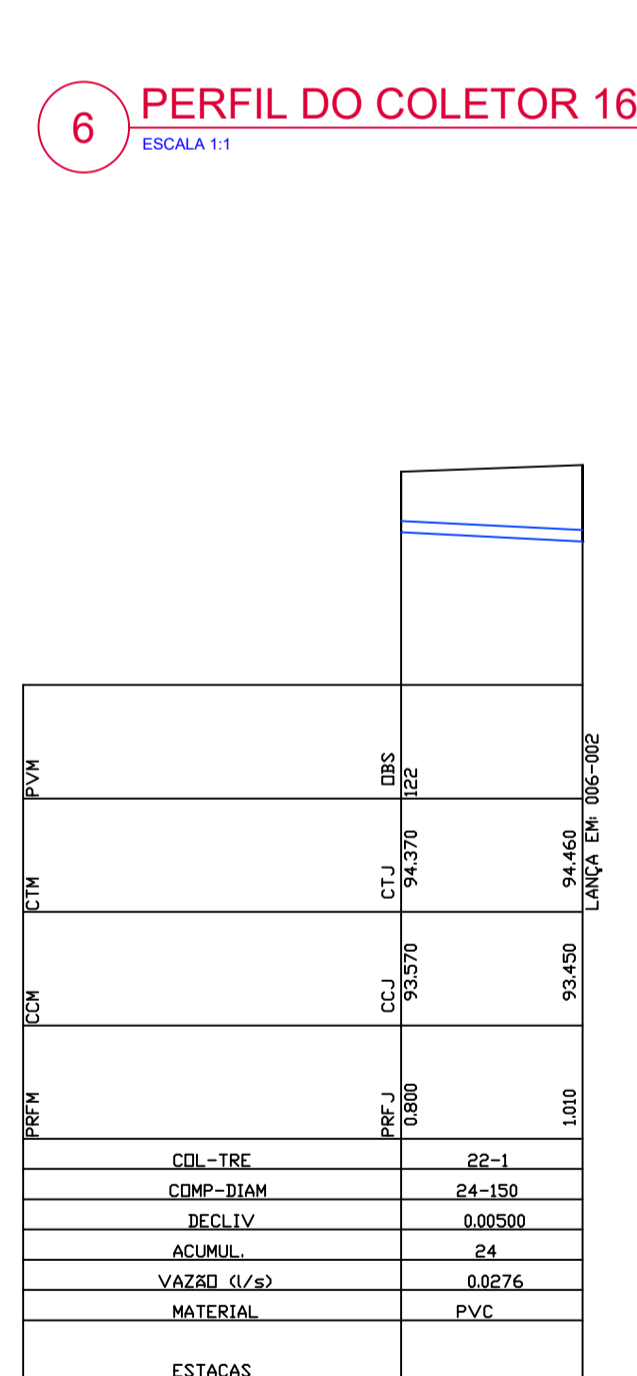
9 PERFIL DO COLETOR 19
ESCALA 1:1



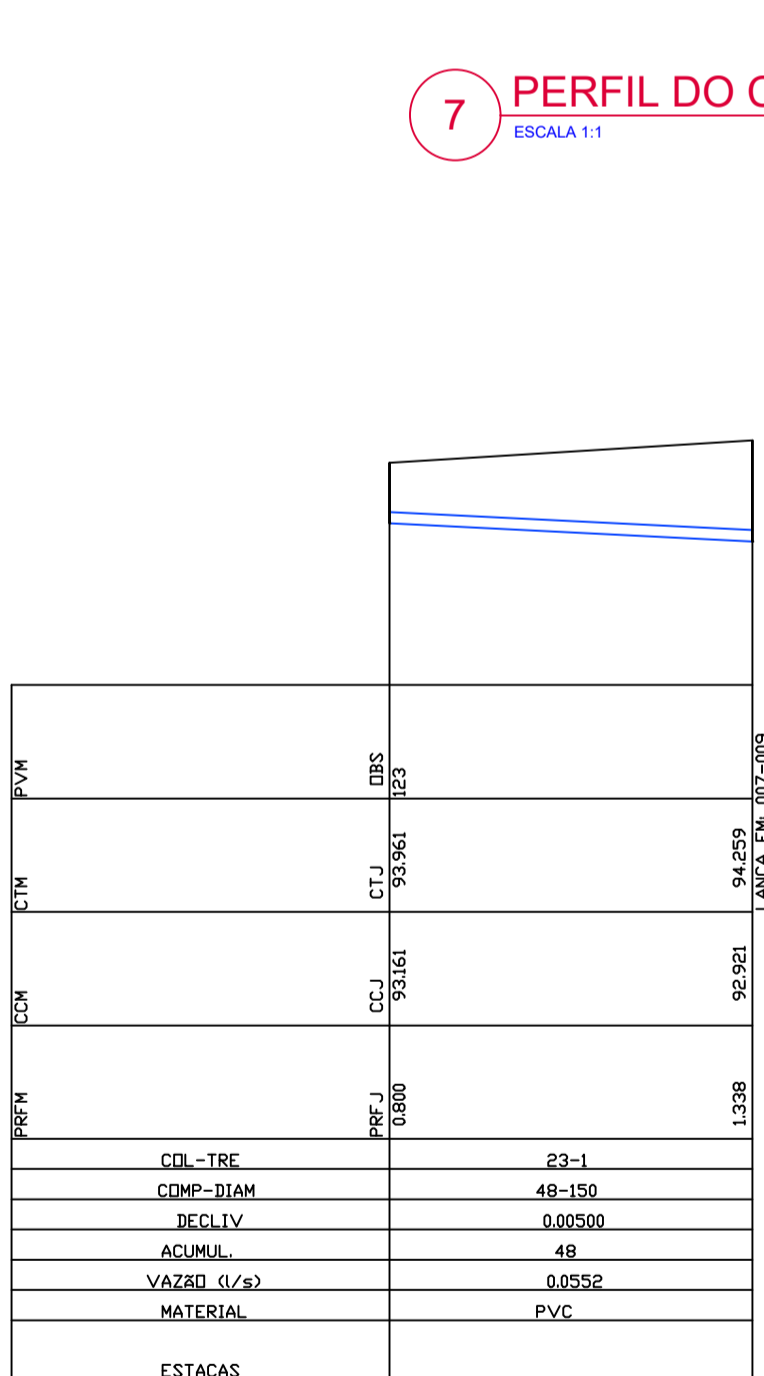
10 PERFIL DO COLETOR 20
ESCALA 1:1



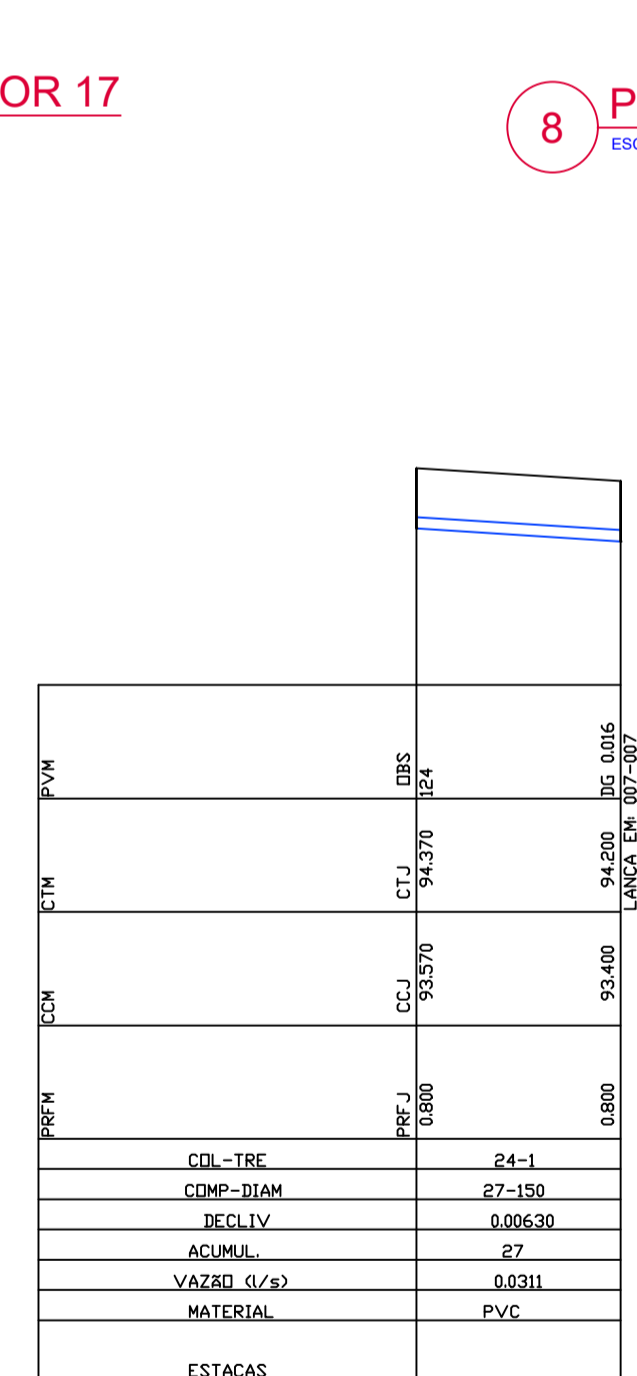
11 PERFIL DO COLETOR 21
ESCALA 1:1




12 PERFIL DO COLETOR 22
ESCALA 1:1



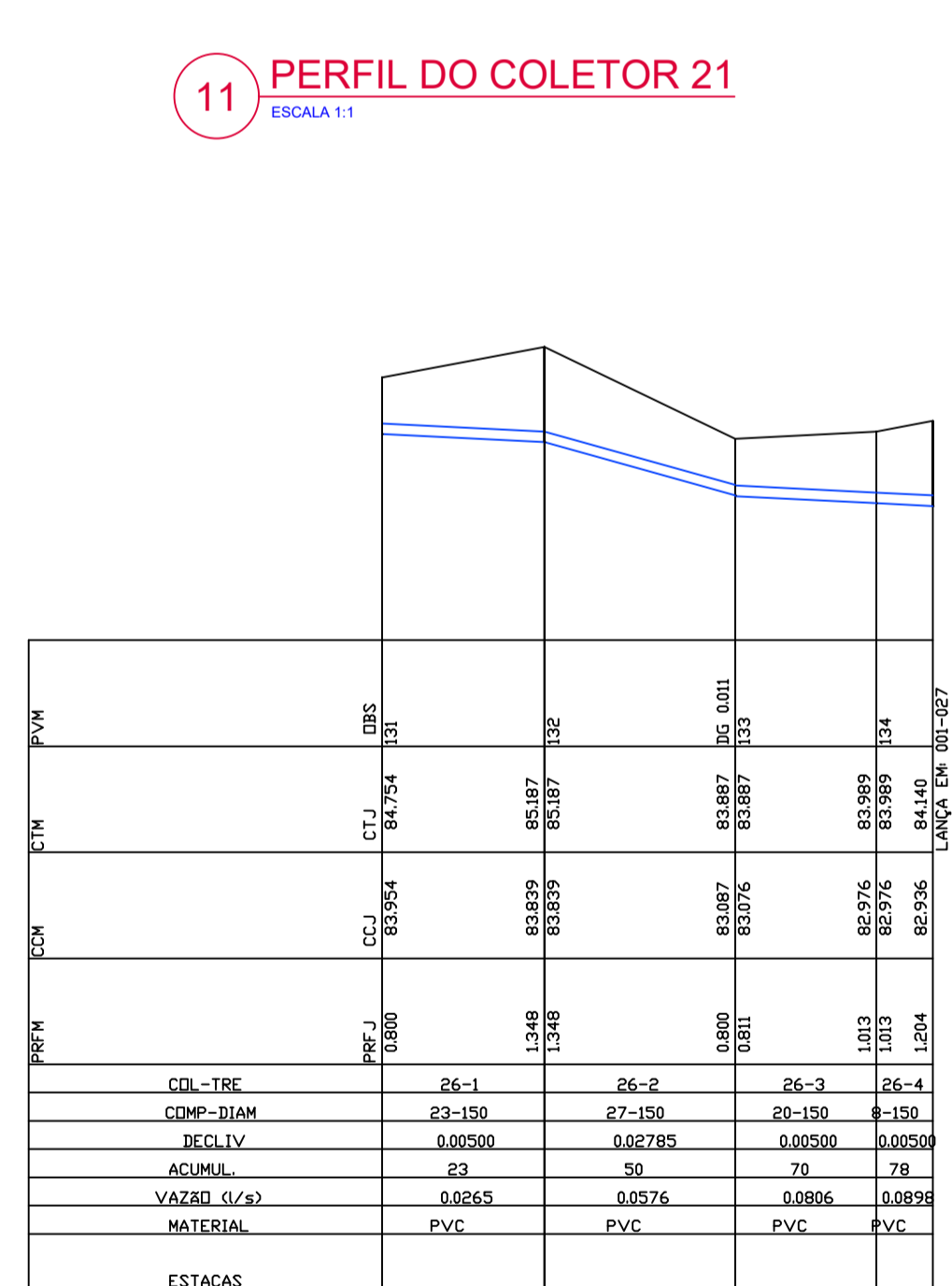
13 PERFIL DO COLETOR 23
ESCALA 1:1



14 PERFIL DO COLETOR 24
ESCALA 1:1



15 PERFIL DO COLETOR 25
ESCALA 1:1



16 PERFIL DO COLETOR 26
ESCALA 1:1

CONVENÇÕES

PERFIL DO TERRENO/ RUA
PERFIL DO COLETOR

NORTE



ARTICULAÇÕES

0

Nº

A

REVISÃO

EMISSÃO INICIAL

DATA

MAR/2010

LOCALIZAÇÃO DA CONSULTORIA



Nº DA CONSULTORIA



Prefeitura Municipal de
Urupema S.E.S. DE URUPEMA

ÁREA URBANA - URUPEMA

REDE COLETORA
REDE COLETORA: SUB - BACIA 2
PERFIL DA REDE COLETORA: COLETORES DO 11 AO 26
TRECHOS: 11-1 AO 26-4

PROJETO: SES-RED-PER-0060-A
ENL: APV
ESCALA: TOPOGRAFIA
INDICADA
VISTOS: DATA: MAR/2010
FOLHA Nº: 10/33
DESIGNO: TOPOGRAFIA
LOGO: DATA TOP: MAR/2004